



136 North Monroe Street
Waterloo, WI 53594-1198
Phone: (920) 478-3025
Fax: (920) 478-2021
www.waterloowi.us

**PUBLIC NOTICE OF A COMMITTEE MEETING
OF THE COMMON COUNCIL OF THE CITY OF WATERLOO**

Pursuant to Section 19.84 Wisconsin Statutes, notice is hereby given to the public & news media, that the following meeting will be held:

COMMITTEE: PUBLIC WORKS & PROPERTY COMMITTEE
DATE: August 6, 2020
TIME: 6:00 p.m.
LOCATION: Municipal Building Council Chambers, 136 N. Monroe Street - in-person or optional remote participation available by phone or device

REMOTE ACCESS DETAILS

1. Join by Device

Join Zoom Meeting <https://us02web.zoom.us/j/85817902786?pwd=ay9nT0hzR2ROeUs4U3d5dTBoMGNBdz09>
Meeting ID: 858 1790 2786
Passcode: 480765

2. Join by Phone

Dial by your location
+1 301 715 8592 US (Germantown)
Meeting ID: 858 1790 2786
Passcode: 480765

1. CALL TO ORDER AND ROLL CALL
2. APPROVAL OF MEETING MINUTES – July 2, 2020
3. CITIZEN INPUT / PUBLIC COMMENT
4. 2019-2020 PROJECT/PROGRAM UPDATES (verbal)
5. UNFINISHED BUSINESS
 - a. Review Of Herbicide, Pesticide And Insecticide Use
 - b. 2020 Budget Considerations
 - i. § 53-14 Recommending updated multi-year capital improvement plan to Finance, Insurance & Personnel Committee
 1. Street surface maintenance program
 2. Street/Utility reconstruction plan
 - ii. Operational budget
6. NEW BUSINESS
 - a. PASER Review (Pavement Surface Evaluation & Rating)
 - b. Dumpster At Park
7. FUTURE AGENDA ITEMS AND ANNOUNCEMENTS
 - a. Committee Calendar
8. ADJOURNMENT

Mo Hansen

Clerk/Treasurer

*** Also, on Council Agenda. See Council materials for documentation.

Committee Members: Petts, Schoenwetter and Rhynes

posted, e-mailed & distributed: 08/03/2020

PLEASE NOTE: IT IS POSSIBLE THAT MEMBERS OF AND POSSIBLY A QUORUM OF MEMBERS OF OTHER GOVERNMENTAL BODIES OF THE MUNICIPALITY MAY BE IN ATTENDANCE AT THE ABOVE MEETING(S) TO GATHER INFORMATION. NO ACTION WILL BE TAKEN BY ANY GOVERNMENTAL BODY OTHER THAN THAT SPECIFICALLY NOTICED. ALSO, UPON REASONABLE NOTICE, EFFORTS WILL BE MADE TO ACCOMMODATE THE NEEDS OF DISABLED INDIVIDUALS THROUGH APPROPRIATE AIDS AND SERVICES. FOR ADDITIONAL INFORMATION OR TO REQUEST SUCH SERVICES PLEASE CONTACT THE CLERK'S OFFICE AT THE ABOVE LOCATION.

City of Waterloo Road / Utility Out-Year Project Plan

After Adoption of 2020 Budget

Year	Location	Description	Funding	Non-Utility Municipal Share Estimate
2020	Rood Avenue		road repair dollars used to pay for 2019 project	\$309,485
2020	Bluegrass Trail (Treyburn Farms Project)		road repair dollars used to pay for 2019 project	\$740,988
2021	Adams Street	Reconstruct using Railroad Ave as design template	Special Assessment?	Oct 2018 est. \$393,936
2022	Jefferson Street	Full reconstruct	Special Assessments?	to be determined
2022	Tentative - Hendricks (pending grant award)	Full reconstruct	Special Assessments?	to be determined
2023	Tentative - Waterloo Road	Road Resurfacing S Monroe Street to Sunset View Ln		to be determined
2024	Tentative - Minnehaha Lane & Riverside Drive	Minnehaha Ln: Minnetonka to Indian Hills Drive Riverside Dr: Streator Ln to W Dickenson St		to be determined
2025	Tentative - Van Buren Street	Reconstruct: W Polk Street to Knowlton ST	Special Assessments?	to be determined

project go-ahead approved as part of 2020 budget
project go-ahead as part of adoption of Resolution 2018-46



107 PARALLEL STREET
BEAVER DAM, WI 53916

1115 S. MAIN STREET
WEST BEND, WI 53095

920-356-9447
FAX 920-356-9454
KUNKELENGINEERING.COM

July 1, 2019

Mr. Mo Hansen
Clerk/Treasurer
City of Waterloo
136 North Monroe Street
Waterloo, Wisconsin 53594

Re: City of Waterloo | 2019 WISLR Ratings and Report

Dear Mr. Hansen,

Kunkel Engineering Group inspected the public roadways, 18.0 miles in length, under the City of Waterloo's jurisdiction for statutory biennial reporting of the pavement condition to the Wisconsin Department of Transportation on Thursday, June 7, 2019. The results of that inspection, in the form of an Excel spreadsheet, are attached to this transmittal for your review and have been submitted to the State through the WISLR site.

A weighted overall pavement rating was determined using the WISLR inventory prior to the inspection and compared to a weighted rating computed after the field inspection. The weighted rating is the product of the length of roadway multiplied by the rating (a scale of 1 to 10, worst to best) for that section of roadway, summed and divided by the total length of the City's roadways. The weighted rating prior to the inspection was 5.385, as rated in 2017. The 2019 weighted rating, after the inspection, is 5.561.

As you can see from the ratings, there is an improvement in ratings over the last two years, which is a change in the previous trends over the past six to eight years. This indicates the City should continue to allocate additional dollars to the maintenance fund whenever possible.

Mo, should you or representatives of the City Council have any questions or comments, please do not hesitate to contact me.

Sincerely,

KUNKEL ENGINEERING GROUP

Mitchell Leisses
Office/Project Manager

Enclosures

cc: Chad Yerges, DPW Director


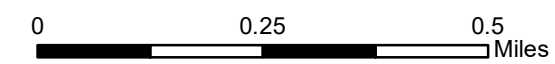
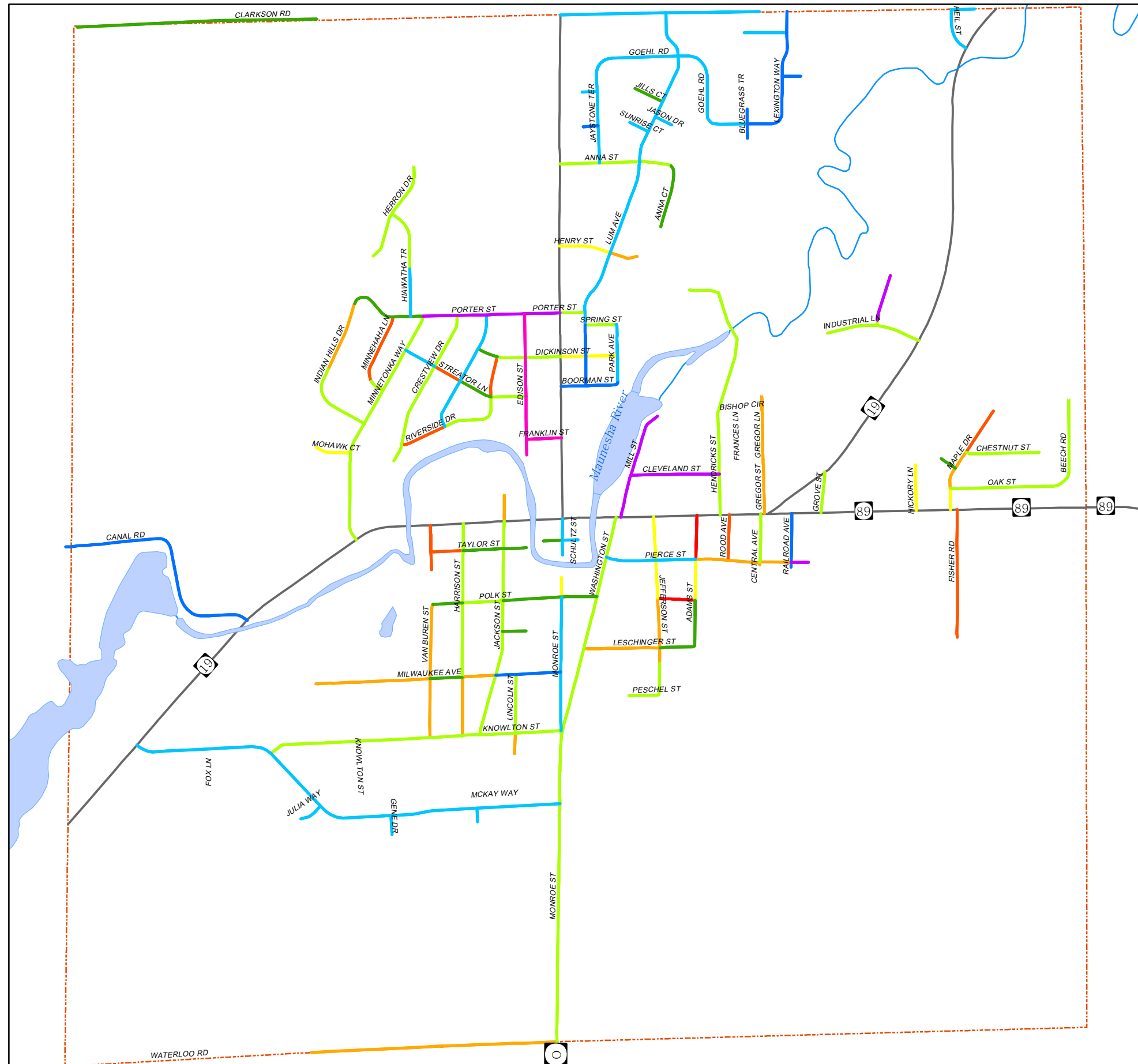


2019 Roadway Ratings

Tuesday, July 02, 2019

PASER Ratings

-  10 Excellent
-  9 Excellent
-  8 Very Good
-  7 Good
-  6 Good
-  5 Fair
-  4 Fair
-  3 Poor
-  2 Very Poor
-  1 Failed



**City of Waterloo
2019 WISLR Pavement Ratings**

Rating	Type	Year	Width	On Route	At Route	At Offset	Toward Route	Section Length	Local ID	Weighted Rating
1	65	1981	34	Adams St	E Madison St / STH 19 / STH 89	0	Pierce St	422		0.0044
1	35	1980	36	E Polk St	Adams St	0	Jefferson St	370		0.0039
2	35	1959	14	Fisher Rd	E Madison St / STH 89	0	Termini	1320		0.0278
2	70	1992	16	Lincoln St	Milwaukee Ave	0	Knowlton St	16		0.0003
2	70	1976	34	Maple Dr	Chestnut St	0	Termini	264		0.0056
2	70	1967	34	Minnehaha Ln	Minnetonka Way	158	Indian Hills Dr	740		0.0156
2	70	1964	34	Riverside Dr	Crestview Dr	0	Bradford Dr	528		0.0111
2	70	1964	34	Riverside Dr	Streator Ln	0	W Dickenson St	422		0.0089
2	70	1998	37	Rood Ave	E Madison St / STH 19 / STH 89	0	Pierce St	475		0.0100
2	70	1955	34	Streator Ln	Bradford Dr	0	Crestview Dr	317		0.0067
2	70	1959	31	Taylor St	Van Buren St	0	Harrison St	317		0.0067
2	65	1975	20	Van Buren St	W Madison St / STH 19	0	Taylor St	264		0.0056
2	65	1975	20	Van Buren St	Taylor St	0	Termini	211		0.0044
3	40	1961	30	Central Ave	Pierce St	0	Termini	106		0.0033
3	70	1969	20	Gregor Ln	E Madison St / STH 19 / STH 89	0	Tremaine St	422		0.0133
3	70	1969	20	Gregor Ln	Tremaine St	0	Termini	475		0.0150
3	70	1975	31	Harrison St	Milwaukee Ave	0	Knowlton St	581		0.0183
3	65	1994	34	Henry Ct	Henry St / Lum Ave	0	Termini	264		0.0083
3	70	1968	34	Indian Hills Dr	Minnehaha Ln	508	Minnetonka Way	736		0.0232
3	70	1975	22	Jackson St	Termini	0	W Madison St / STH 19	475	122-01	0.0150
3	70	1963	28	Jefferson St	E Polk St	0	Leschinger St	528	123-02	0.0167
3	65	1975	31	Jefferson St	Leschinger St	0	Peschel St / Termini	158	123-02	0.0050
3	70	2003	21	Leschinger St	S Washington St	0	Jefferson St	739	123-31	0.0233
3	70	1992	16	Lincoln St	Knowlton St	0	Termini	196	n/a	0.0062
3	70	1992	16	Lincoln St	Knowlton St	196	Termini	15		0.0005
3	70	1968	34	Maple Dr	Oak St	0	Birch St	211		0.0067
3	70	1976	34	Maple Dr	Birch St	0	Chestnut St	106		0.0033
3	70	1978	29	Milwaukee Ave	Jackson St	0	Harrison St	317	123-41	0.0100
3	70	1969	18	Milwaukee Ave	Van Buren St	0	Termini	1373		0.0433
3	70	1998	37	Pierce St	Adams St	0	Rood Ave	317	123-47	0.0100
3	70	1998	37	Pierce St	Rood Ave	0	Central Ave	370	123-47	0.0117
3	70	1998	37	Pierce St	Central Ave	0	Railroad Ave	317	123-47	0.0100
3	65	1980	28	Van Buren St	W Polk St	317	Milwaukee Ave	792	177-60	0.0250
3	65	1980	28	Van Buren St	Milwaukee Ave	0	Knowlton St	581	177-60	0.0183
3	65	1976	20	Waterloo Rd	Monroe St S / CTH O	0	Sunset View Ln / Waterloo Rd	2534		0.0800
4	70	1962	34	Adams St	Pierce St	0	E Polk St	422		0.0178
4	65	1985	31	E Dickenson St	W Dickenson St / STH 89	0	Lum Ave	264		0.0111
4	65	1985	31	E Dickenson St	Lum Ave	0	Park Ave	317		0.0133
4	70	1979	40	Henry St	STH 89	0	Henry Ct / Lum Ave	475		0.0200
4	70	1968	34	Hickory Ln	E Madison St / STH 89	0	Termini	422		0.0178
4	70	1963	28	Jefferson St	E Madison St / STH 19 / STH 89	0	Pierce St	475	123-02	0.0200
4	70	1963	28	Jefferson St	Pierce St	0	E Polk St	370	123-02	0.0156
4	70	1968	34	Maple Dr	E Madison St / STH 89	0	Oak St	264		0.0111
4	70	2003	34	Mohawk Ct	Minnetonka Way	0	Termini	370		0.0156
4	70	2003	28	Monroe St S	W Polk St	0	Termini	211	n/a	0.0089
5	70	1992	40	Anna St	STH 89	0	Jaystone Ter	422		0.0222
5	70	1992	40	Anna St	Jaystone Ter	0	Lum Ave	422		0.0222
5	70	1992	40	Anna St	Lum Ave	0	Anna Ct / Termini	317		0.0167
5	70	1994	34	Beech Rd	Oak St	0	Termini	423		0.0223
5	65	1994	36	Central Ave	E Madison St / STH 19 / STH 89	0	Pierce St	475		0.0250
5	70	2004	34	Chestnut St	Maple Dr	0	Termini	739		0.0389
5	70	1998	36	Commercial Ave	Industrial Ln	0	Termini	53		0.0028
5	70	1982	34	Crestview Dr	Termini	0	Riverside Dr	211		0.0111
5	70	1982	34	Crestview Dr	Riverside Dr	0	Streator Ln	845		0.0445
5	70	1996	34	Crestview Dr	Streator Ln	0	Porter St	581		0.0306
5	70	2004	31	W Dickenson St	Riverside Dr	0	Edison St	264		0.0139
5	70	2004	31	W Dickenson St	Edison St	0	E Dickenson St / STH 89	370		0.0195
5	70	2004	34	Grove St	E Madison St / STH 89	0	Portland Rd / STH 19	422		0.0222
5	70	2003	31	Harrison St	W Madison St / STH 19	0	Taylor St	264	167-20	0.0139
5	70	2003	31	Harrison St	Taylor St	0	W Polk St	528	167-20	0.0278
5	70	2003	31	Harrison St	W Polk St	0	Milwaukee Ave	792	167-20	0.0417
5	65	1992	30	Hendricks St	E Madison St / STH 19 / STH 89	0	Cleveland St	422	001	0.0222
5	65	1992	30	Hendricks St	Cleveland St	0	Tremaine St	106	001	0.0056
5	65	1992	30	Hendricks St	Tremaine St	0	Termini	717	001	0.0377
5	70	1989	30	Hendricks St	Tremaine St	717	Termini	1395		0.0734
5	65	1992	34	Hendricks St	Tremaine St	2112	Termini	422		0.0222
5	70	1992	36	Herron Ct	Termini	0	Herron Dr / Hiawatha Trl	528		0.0278
5	70	1992	36	Herron Dr	Herron Ct / Hiawatha Trl	0	Termini	581		0.0306
5	70	1995	34	Hiawatha Trl	Indian Hills Dr	480	Herron Ct / Herron Dr	629		0.0331
5	70	1998	35	Indian Hills Dr	Minnehaha Ln	1244	Minnetonka Way	815		0.0429

**City of Waterloo
2019 WISLR Pavement Ratings**

Rating	Type	Year	Width	On Route	At Route	At Offset	Toward Route	Section Length	Local ID	Weighted Rating
5	70	1998	36	Industrial Ln	Portland Rd / STH 19	0	Commercial Ave	459		0.0241
5	70	1998	36	Industrial Ln	Commercial Ave	0	Termini	581		0.0306
5	65	1994	30	Jackson St	W Madison St / STH 19	0	Taylor St	317	122-03	0.0167
5	65	1994	30	Jackson St	Taylor St	0	W Polk St	528	122-03	0.0278
5	65	1994	27	Jackson St	W Polk St	0	Squire St	317	122-02	0.0167
5	65	1994	27	Jackson St	Squire St	0	Milwaukee Ave	422	122-02	0.0222
5	65	1994	27	Jackson St	Milwaukee Ave	0	Knowlton St	634	122-02	0.0334
5	70	1970	33	Knowlton St	McKay Way	0	Van Buren St	1584	123-28	0.0833
5	70	2000	28	Knowlton St	Van Buren St	0	Harrison St	317		0.0167
5	70	2000	28	Knowlton St	Harrison St	0	Jackson St	158		0.0083
5	70	2000	28	Knowlton St	Jackson St	0	Lincoln St	370		0.0195
5	70	2000	28	Knowlton St	Lincoln St	0	Monroe St S	475		0.0250
5	70	1992	16	Lincoln St	Milwaukee Ave	16	Knowlton St	565	123-33	0.0297
5	70	1979	34	Minnehaha Ln	Minnetonka Way	0	Indian Hills Dr	158		0.0083
5	70	1999	35	Minnetonka Way	W Madison St / STH 19	0	Mohawk Ct	898		0.0472
5	70	1999	35	Minnetonka Way	Mohawk Ct	0	Indian Hills Dr	317		0.0167
5	70	1999	35	Minnetonka Way	Indian Hills Dr	0	Minnehaha Ln	422		0.0222
5	70	1999	35	Minnetonka Way	Minnehaha Ln	0	Streator Ln	475		0.0250
5	70	1999	35	Minnetonka Way	Streator Ln	0	Indian Hills Dr / Porter St	370		0.0195
5	70	1995	24	Monroe St S	Waterloo Rd / CTH O	0	McKay Way	2460		0.1294
5	70	1995	24	Monroe St S	McKay Way	0	S Washington St	708		0.0372
5	70	1995	34	Monroe St S	S Washington St	0	Knowlton St	158		0.0083
5	65	1997	34	Oak St	Maple Dr	0	Beech Rd	1267		0.0667
5	70	2008	31	Peschel St	Jefferson St	158	Termini	634		0.0334
5	70	1997	31	W Polk St	Jackson St	0	Harrison St	422	177-52	0.0222
5	65	1992	31	Porter St	STH 89	0	Lum Ave	264		0.0139
5	70	1964	34	Riverside Dr	Bradford Dr	0	Streator Ln	686		0.0361
5	65	2003	31	Spring St	Park Ave	0	Lum Ave	317		0.0167
5	70	2004	34	Streator Ln	Edison St	0	Riverside Dr	370		0.0195
5	70	1997	34	S Washington St	Monroe St S	0	Leschinger St	792		0.0417
5	70	1997	34	S Washington St	Leschinger St	0	W Polk St	475	151-01	0.0250
5	70	1997	34	S Washington St	W Polk St	0	Pierce St	370		0.0195
5	70	1997	34	S Washington St	Pierce St	0	E Madison St / STH 19 / STH 89	370		0.0195
6	70	1962	34	Adams St	E Polk St	0	Leschinger St	158		0.0100
6	70	1992	36	Anna Ct	Anna St	317	Termini	633		0.0400
6	70	2004	34	Birch St	Maple Dr	0	Termini	158		0.0100
6	65	2005	36	Clarkson Rd	STH 73 Conn / Clarkson Rd	10613	Hickory Ln / Clarkson Rd	2429	107-03	0.1533
6	70	2004	31	W Dickenson St	Bradford Dr	0	Riverside Dr	211		0.0133
6	70	2010	33	Indian Hills Dr	Minnetonka Way / Porter St	0	Hiawatha Trl	158		0.0100
6	70	2010	33	Indian Hills Dr	Hiawatha Trl	0	Minnehaha Ln	158		0.0100
6	70	2010	33	Indian Hills Dr	Minnehaha Ln	0	Minnetonka Way	508		0.0321
6	70	1994	36	Jills Ct	Lum Ave	0	Termini	370		0.0234
6	70	1962	34	Leschinger St	Jefferson St	0	Adams St	324	123-32	0.0205
6	70	1959	30	Leschinger St	Jefferson St	324	Adams St	46		0.0029
6	70	1962	34	Leschinger St	Jefferson St	370	Adams St	317		0.0200
6	70	2004	18	Milwaukee Ave	Harrison St	0	Van Buren St	370		0.0234
6	70	2003	32	W Polk St	S Washington St	0	Monroe St S	370	177-50	0.0234
6	70	2003	32	W Polk St	Monroe St S	0	Jackson St	581	177-51	0.0367
6	70	1997	32	W Polk St	Harrison St	0	Van Buren St	317	177-53	0.0200
6	70	2004	20	Squire St	Termini	0	Jackson St	211		0.0133
6	70	1961	34	Streator Ln	Riverside Dr	0	Bradford Dr	317		0.0200
6	55	1964	31	Taylor St	Harrison St	0	Jackson St	422		0.0266
6	65	1981	22	Taylor St	Jackson St	0	Termini	211		0.0133
6	65	1993	25	Taylor St	Termini	0	Mead St / Monroe St S	211		0.0133
7	55	2005	36	Bluegrass Trl	Termini	0	Lexington Way	432		0.0318
7	70	2001	34	Bradford Dr	Riverside Dr	0	Streator Ln	528		0.0389
7	70	2001	34	Bradford Dr	Streator Ln	0	W Dickenson St	370		0.0273
7	70	2001	34	Bradford Dr	W Dickenson St	0	Porter St	370		0.0273
7	70	2011	22	Clarkson Rd	STH 89 / Clarkson Rd	0	Lum Ave	1056	107-03	0.0778
7	70	2011	22	Clarkson Rd	Lum Ave	0	Clarkson Rd	950	107-03	0.0700
7	65	1981	24	Clarkson Rd	Heil St / CTH I / Clarkson Rd	0	Columbus St / Main St	211	107-03	0.0155
7	70	2006	36	Daniel Dr	McKay Way	0	Termini	138		0.0102
7	70	2006	36	Gene Dr	McKay Way	0	Termini	194		0.0143
7	70	1999	36	Goehl Rd	Jaystone Ter	106	Lum Ave	1003	167-01	0.0739
7	70	1992	36	Goehl Rd	Lum Ave	0	Bluegrass Trl / Lexington Way	1373	167-18	0.1011
7	70	1980	22	Heil St	Portland Rd / STH 19	0	Clarkson Rd / CTH I	422		0.0311
7	70	2010	36	Hiawatha Trl	Indian Hills Dr	0	Herron Ct / Herron Dr	480		0.0354
7	70	1992	36	Jamie St	Jaystone Ter	0	Termini	211		0.0155
7	70	1994	36	Jason Dr	Lum Ave	0	Termini	264		0.0194
7	70	1992	36	Jaystone Ter	Anna St	0	Pearl St	370	122-25	0.0273

**City of Waterloo
2019 WISLR Pavement Ratings**

Rating	Type	Year	Width	On Route	At Route	At Offset	Toward Route	Section Length	Local ID	Weighted Rating
7	70	1992	36	Jaystone Ter	Pearl St	0	Jamie St	370	122-25	0.0273
7	70	1992	36	Jaystone Ter	Jamie St	0	Goehl Rd	106	122-25	0.0078
7	70	2006	36	Julia Way	McKay Way	0	Termini	245		0.0180
7	70	1996	28	Lum Ave	Spring St	0	Porter St	106		0.0078
7	70	1979	34	Lum Ave	Porter St	0	Henry Ct / Henry St	686		0.0505
7	70	1996	40	Lum Ave	Henry Ct / Henry St	0	Anna St	950		0.0700
7	70	1996	40	Lum Ave	Anna St	0	Sunrise Ct	264		0.0194
7	70	1996	40	Lum Ave	Sunrise Ct	0	Jason Dr	158		0.0116
7	70	1996	40	Lum Ave	Jason Dr	0	Jills Ct	158		0.0116
7	70	1996	40	Lum Ave	Jills Ct	0	Goehl Rd	475		0.0350
7	70	1996	40	Lum Ave	Goehl Rd	0	Clarkson Rd	475		0.0350
7	70	1970	20	McKay Way	W Madison St / STH 19	0	Knowlton St	845	123-29	0.0622
7	70	1970	20	McKay Way	W Madison St / STH 19	845	Knowlton St	634	123-29	0.0467
7	70	1998	40	McKay Way	Knowlton St	0	Julia Way	627		0.0462
7	75	2006	40	McKay Way	Knowlton St	627	Julia Way	112		0.0082
7	70	2006	40	McKay Way	Knowlton St	739	Julia Way	96		0.0071
7	75	2006	40	McKay Way	Knowlton St	835	Julia Way	19		0.0014
7	70	2006	40	McKay Way	Julia Way	0	Gene Dr	757		0.0558
7	70	2006	40	McKay Way	Gene Dr	0	Daniel Dr	876		0.0645
7	70	2006	40	McKay Way	Daniel Dr	0	Monroe St S	785		0.0578
7	65	1975	20	Mead St	Termini	0	Monroe St S	158		0.0116
7	70	1995	34	Monroe St S	Knowlton St	0	Milwaukee Ave	105		0.0077
7	70	1997	34	Monroe St S	Knowlton St	105	Milwaukee Ave	70		0.0052
7	70	2003	34	Monroe St S	Knowlton St	175	Milwaukee Ave	511	n/a	0.0376
7	70	2003	28	Monroe St S	Milwaukee Ave	0	W Polk St	739	n/a	0.0544
7	65	1982	49	Monroe St S	Termini	0	Mead St / Taylor St	158		0.0116
7	65	1982	49	Monroe St S	Mead St / Taylor St	0	E Madison St / W Madison St / STH 19 / STH 89	211		0.0155
7	70	2004	31	Park Ave	Boorman St	0	E Dickenson St	264	n/a	0.0194
7	70	2004	31	Park Ave	E Dickenson St	0	Spring St	106	n/a	0.0078
7	57	2004	31	Park Ave	E Dickenson St	106	Spring St	211		0.0155
7	65	2009	32	Pierce St	S Washington St	0	Jefferson St	475	123-48	0.0350
7	55	2009	32	Pierce St	Jefferson St	0	Adams St	422	123-48	0.0311
7	70	1967	34	Streator Ln	Crestview Dr	0	Minnetonka Way	317		0.0233
7	70	1994	36	Sunrise Ct	Termini	0	Lum Ave	264		0.0194
8	70	2002	24	Bluegrass Trl	Termini	0	Goehl Rd / Lexington Way	158		0.0133
8	70	2002	24	Bluegrass Trl	Goehl Rd / Lexington Way	0	Termini	106		0.0089
8	70	2009	32	Boorman St	STH 89	0	Lum Ave	264	n/a	0.0222
8	70	2009	32	Boorman St	Lum Ave	0	Park Ave	317	n/a	0.0267
8	70	2016	36	Canal Rd	W Madison St / STH 19	0	Cherry Ln / Canal Rd	2482	112-02	0.2089
8	70	2005	36	Derby Dr	Lexington Way	0	Termini	186		0.0157
8	65	2005	36	Lexington Way	Bluegrass Trl / Goehl Rd	0	Derby Dr	422		0.0355
8	65	2005	36	Lexington Way	Bluegrass Trl / Goehl Rd	422	Derby Dr	317		0.0267
8	65	2005	36	Lexington Way	Bluegrass Trl / Goehl Rd	739	Derby Dr	224		0.0189
8	65	2005	36	Lexington Way	Derby Dr	0	Bluegrass Trl	452		0.0380
8	65	2005	36	Lexington Way	Bluegrass Trl	0	Clarkson Rd	215		0.0181
8	55	2009	32	Lum Ave	Boorman St	0	E Dickenson St	317		0.0267
8	70	1996	28	Lum Ave	E Dickenson St	0	Spring St	317		0.0267
8	70	2016	36	Milwaukee Ave	Monroe St S	0	Lincoln St	422	123-41	0.0355
8	70	2016	36	Milwaukee Ave	Lincoln St	0	Jackson St	211	123-41	0.0178
8	70	1992	36	Pearl St	Jaystone Ter	0	Termini	211		0.0178
8	70	2014	36	Railroad Ave	E Madison St / STH 89	0	Pierce St	581	142-01	0.0489
8	70	2014	36	Railroad Ave	Pierce St	0	Termini	53	142-01	0.0045
9	70	2018	30	Cleveland St	Mill St	0	Hendricks St	898		0.0850
9	70	2018	36	Commercial Ave	Industrial Ln	53	Termini	470		0.0445
9	70	2018	30	Mill St	E Madison St / STH 19 / STH 89	0	Cleveland St	528		0.0500
9	70	2018	30	Mill St	Cleveland St	0	Termini	739		0.0700
9	70	1963	52	Pierce St	Railroad Ave	0	Termini	158		0.0150
9	70	1999	35	Porter St	Indian Hills Dr / Minnetonka Way	0	Crestview Dr	475		0.0450
9	65	1989	34	Porter St	Crestview Dr	0	Bradford Dr	264		0.0250
9	65	1989	34	Porter St	Bradford Dr	0	Edison St	317		0.0300
9	65	1989	34	Porter St	Edison St	0	STH 89	317		0.0300
10	70	2019	28	Edison St	Termini	0	Franklin St	158		0.0166
10	70	2019	28	Edison St	Franklin St	0	Streator Ln	370		0.0389
10	70	2019	28	Edison St	Streator Ln	0	W Dickenson St	422		0.0444
10	70	2019	31	Edison St	W Dickenson St	0	Porter St	422		0.0444
10	70	2019	30	Franklin St	STH 89	0	Edison St	370		0.0389

**2019 Weighted Average 5.5605
Total Miles 18.00**

County - Municipal Code	Current Pavement Rating and Year	Surface			Units (F = Feet/ M = Miles)	On Route	At Route			Toward Route			Section Length	Rating	Total Feet	Total Miles	Rating X Miles
		Type	Year	Width		Name (Includes prefix, name, type, suffix and extention)	At Municipal Location	Name (Includes prefix, name, type, suffix and extention)	At Offset	Toward Municipal Location	Name (Includes prefix, name, type, suffix and extention)	Toward Offset (Optional Field)					
28290	1 (2019)	65	1981	34	F	Adams St		E Madison St / STH 19 / STH 89	0		Pierce St	0	422				
28290	1 (2019)	35	1980	36	F	E Polk St		Adams St	0		Jefferson St	0	370	1	792.00	0.1500	0.15
28290	2 (2019)	35	1959	14	F	Fisher Rd		E Madison St / STH 89	0		Termini	0	1320	2	4874	0.9231	1.846212121
28290	2 (2019)	70	1992	16	F	Lincoln St		Milwaukee Ave	0		Knowlton St	0	16	3	11613	2.1994	6.598295455
28290	2 (2019)	70	1976	34	F	Maple Dr		Chestnut St	0		Termini	0	264	4	3590	0.6799	2.71969697
28290	2 (2019)	70	1967	34	F	Minnehaha Ln		Minnetonka Way	158		Indian Hills Dr	0	740	5	31403	5.9475	29.73768939
28290	2 (2019)	70	1964	34	F	Riverside Dr		Crestview Dr	0		Bradford Dr	0	528	6	8480	1.6061	9.636363636
28290	2 (2019)	70	1964	34	F	Riverside Dr		Streator Ln	0		W Dickenson St	0	422	7	21127	4.0013	28.0092803
28290	2 (2019)	70	1998	37	F	Rood Ave		E Madison St / STH 19 / STH 89	0		Pierce St	0	475	8	7255	1.3741	10.99242424
28290	2 (2019)	70	1955	34	F	Streator Ln		Bradford Dr	0		Crestview Dr	0	317	9	4166	0.7890	7.101136364
28290	2 (2019)	70	1959	31	F	Taylor St		Van Buren St	0		Harrison St	0	317	10	1742	0.3299	3.299242424
28290	2 (2019)	65	1975	20	F	Van Buren St		W Madison St / STH 19	0		Taylor St	0	264			18.00	100.0903409
28290	2 (2019)	65	1975	20	F	Van Buren St		Taylor St	0		Termini	0	211				
28290	3 (2019)	40	1961	30	F	Central Ave		Pierce St	0		Termini	0	106			2019 Average	5.560457482
28290	3 (2019)	70	1969	20	F	Gregor Ln		E Madison St / STH 19 / STH 89	0		Tremaine St	0	422				
28290	3 (2019)	70	1969	20	F	Gregor Ln		Tremaine St	0		Termini	0	475				
28290	3 (2019)	70	1975	31	F	Harrison St		Milwaukee Ave	0		Knowlton St	0	581				
28290	3 (2019)	65	1994	34	F	Henry Ct		Henry St / Lum Ave	0		Termini	0	264				
28290	3 (2019)	70	1968	34	F	Indian Hills Dr		Minnehaha Ln	508		Minnetonka Way	0	736				
28290	3 (2019)	70	1975	22	F	Jackson St		Termini	0		W Madison St / STH 19	0	475				
28290	3 (2019)	70	1963	28	F	Jefferson St		E Polk St	0		Leschinger St	0	528				
28290	3 (2019)	65	1975	31	F	Jefferson St		Leschinger St	0		Peschel St / Termini	0	158				
28290	3 (2019)	70	2003	21	F	Leschinger St		S Washington St	0		Jefferson St	0	739				
28290	3 (2019)	70	1992	16	F	Lincoln St		Knowlton St	0		Termini	0	196				
28290	3 (2019)	70	1992	16	F	Lincoln St		Knowlton St	196		Termini	0	15				
28290	3 (2019)	70	1968	34	F	Maple Dr		Oak St	0		Birch St	0	211				
28290	3 (2019)	70	1976	34	F	Maple Dr		Birch St	0		Chestnut St	0	106				
28290	3 (2019)	70	1978	29	F	Milwaukee Ave		Jackson St	0		Harrison St	0	317				
28290	3 (2019)	70	1969	18	F	Milwaukee Ave		Van Buren St	0		Termini	0	1373				
28290	3 (2019)	70	1998	37	F	Pierce St		Adams St	0		Rood Ave	0	317				
28290	3 (2019)	70	1998	37	F	Pierce St		Rood Ave	0		Central Ave	0	370				
28290	3 (2019)	70	1998	37	F	Pierce St		Central Ave	0		Railroad Ave	0	317				
28290	3 (2019)	65	1980	28	F	Van Buren St		W Polk St	317		Milwaukee Ave	0	792				
28290	3 (2019)	65	1980	28	F	Van Buren St		Milwaukee Ave	0		Knowlton St	0	581				
28290	3 (2019)	65	1976	20	F	Waterloo Rd		Monroe St S / CTH O	0		Sunset View Ln / Waterloo Rd	0	2534				
28290	4 (2019)	70	1962	34	F	Adams St		Pierce St	0		E Polk St	0	422				
28290	4 (2019)	65	1985	31	F	E Dickenson St		W Dickenson St / STH 89	0		Lum Ave	0	264				
28290	4 (2019)	65	1985	31	F	E Dickenson St		Lum Ave	0		Park Ave	0	317				
28290	4 (2019)	70	1979	40	F	Henry St		STH 89	0		Henry Ct / Lum Ave	0	475				
28290	4 (2019)	70	1968	34	F	Hickory Ln		E Madison St / STH 89	0		Termini	0	422				
28290	4 (2019)	70	1963	28	F	Jefferson St		E Madison St / STH 19 / STH 89	0		Pierce St	0	475				
28290	4 (2019)	70	1963	28	F	Jefferson St		Pierce St	0		E Polk St	0	370				
28290	4 (2019)	70	1968	34	F	Maple Dr		E Madison St / STH 89	0		Oak St	0	264				

NOTE: If Previous Pavement Rating and Year column blank, previous submitted rating incompatible with surface type OR no rating data available.

County - Municipal Code	Current Pavement Rating and Year	Surface			Units (F = Feet/ M = Miles)	On Route	At Route			Toward Route			Section Length				
		Type	Year	Width		Name (Includes prefix, name, type, suffix and extention)	At Municipal Location	Name (Includes prefix, name, type, suffix and extention)	At Offset	Toward Municipal Location	Name (Includes prefix, name, type, suffix and extention)	Toward Offset (Optional Field)					
28290	4 (2019)	70	2003	34	F	Mohawk Ct		Minnetonka Way	0		Termini	0	370				
28290	4 (2019)	70	2003	28	F	Monroe St S		W Polk St	0		Termini	0	211				
28290	5 (2019)	70	1992	40	F	Anna St		STH 89	0		Jaystone Ter	0	422				
28290	5 (2019)	70	1992	40	F	Anna St		Jaystone Ter	0		Lum Ave	0	422				
28290	5 (2019)	70	1992	40	F	Anna St		Lum Ave	0		Anna Ct / Termini	0	317				
28290	5 (2019)	70	1994	34	F	Beech Rd		Oak St	0		Termini	0	423				
28290	5 (2019)	65	1994	36	F	Central Ave		E Madison St / STH 19 / STH 89	0		Pierce St	0	475				
28290	5 (2019)	70	2004	34	F	Chestnut St		Maple Dr	0		Termini	0	739				
28290	5 (2019)	70	1998	36	F	Commercial Ave		Industrial Ln	0		Termini	0	53				
28290	5 (2019)	70	1982	34	F	Crestview Dr		Termini	0		Riverside Dr	0	211				
28290	5 (2019)	70	1982	34	F	Crestview Dr		Riverside Dr	0		Streator Ln	0	845				
28290	5 (2019)	70	1996	34	F	Crestview Dr		Streator Ln	0		Porter St	0	581				
28290	5 (2019)	70	2004	31	F	W Dickenson St		Riverside Dr	0		Edison St	0	264				
28290	5 (2019)	70	2004	31	F	W Dickenson St		Edison St	0		E Dickenson St / STH 89	0	370				
28290	5 (2019)	70	2004	34	F	Grove St		E Madison St / STH 89	0		Portland Rd / STH 19	0	422				
28290	5 (2019)	70	2003	31	F	Harrison St		W Madison St / STH 19	0		Taylor St	0	264				
28290	5 (2019)	70	2003	31	F	Harrison St		Taylor St	0		W Polk St	0	528				
28290	5 (2019)	70	2003	31	F	Harrison St		W Polk St	0		Milwaukee Ave	0	792				
28290	5 (2019)	65	1992	30	F	Hendricks St		E Madison St / STH 19 / STH 89	0		Cleveland St	0	422				
28290	5 (2019)	65	1992	30	F	Hendricks St		Cleveland St	0		Tremaine St	0	106				
28290	5 (2019)	65	1992	30	F	Hendricks St		Tremaine St	0		Termini	0	717				
28290	5 (2019)	70	1989	30	F	Hendricks St		Tremaine St	717		Termini	0	1395				
28290	5 (2019)	65	1992	34	F	Hendricks St		Tremaine St	2112		Termini	0	422				
28290	5 (2019)	70	1992	36	F	Herron Ct		Termini	0		Herron Dr / Hiawatha Trl	0	528				
28290	5 (2019)	70	1992	36	F	Herron Dr		Herron Ct / Hiawatha Trl	0		Termini	0	581				
28290	5 (2019)	70	1995	34	F	Hiawatha Trl		Indian Hills Dr	480		Herron Ct / Herron Dr	0	629				
28290	5 (2019)	70	1998	35	F	Indian Hills Dr		Minnehaha Ln	1244		Minnetonka Way	0	815				
28290	5 (2019)	70	1998	36	F	Industrial Ln		Portland Rd / STH 19	0		Commercial Ave	0	459				
28290	5 (2019)	70	1998	36	F	Industrial Ln		Commercial Ave	0		Termini	0	581				
28290	5 (2019)	65	1994	30	F	Jackson St		W Madison St / STH 19	0		Taylor St	0	317				
28290	5 (2019)	65	1994	30	F	Jackson St		Taylor St	0		W Polk St	0	528				
28290	5 (2019)	65	1994	27	F	Jackson St		W Polk St	0		Squire St	0	317				
28290	5 (2019)	65	1994	27	F	Jackson St		Squire St	0		Milwaukee Ave	0	422				
28290	5 (2019)	65	1994	27	F	Jackson St		Milwaukee Ave	0		Knowlton St	0	634				
28290	5 (2019)	70	2000	33	F	Knowlton St		McKay Way	0		Van Buren St	0	1584				
28290	5 (2019)	70	2000	28	F	Knowlton St		Van Buren St	0		Harrison St	0	317				
28290	5 (2019)	70	2000	28	F	Knowlton St		Harrison St	0		Jackson St	0	158				
28290	5 (2019)	70	2000	28	F	Knowlton St		Jackson St	0		Lincoln St	0	370				
28290	5 (2019)	70	2000	28	F	Knowlton St		Lincoln St	0		Monroe St S	0	475				
28290	5 (2019)	70	1992	16	F	Lincoln St		Milwaukee Ave	16		Knowlton St	0	565				
28290	5 (2019)	70	1979	34	F	Minnehaha Ln		Minnetonka Way	0		Indian Hills Dr	0	158				
28290	5 (2019)	70	1999	35	F	Minnetonka Way		W Madison St / STH 19	0		Mohawk Ct	0	898				
28290	5 (2019)	70	1999	35	F	Minnetonka Way		Mohawk Ct	0		Indian Hills Dr	0	317				

County - Municipal Code	Current Pavement Rating and Year	Surface			Units (F = Feet/ M = Miles)	On Route	At Route			Toward Route			Section Length				
		Type	Year	Width		Name (Includes prefix, name, type, suffix and extention)	At Municipal Location	Name (Includes prefix, name, type, suffix and extention)	At Offset	Toward Municipal Location	Name (Includes prefix, name, type, suffix and extention)	Toward Offset (Optional Field)					
28290	5 (2019)	70	1999	35	F	Minnetonka Way		Indian Hills Dr	0		Minnehaha Ln	0	422				
28290	5 (2019)	70	1999	35	F	Minnetonka Way		Minnehaha Ln	0		Streator Ln	0	475				
28290	5 (2019)	70	1999	35	F	Minnetonka Way		Streator Ln	0		Indian Hills Dr / Porter St	0	370				
28290	5 (2019)	70	1995	24	F	Monroe St S		Waterloo Rd / CTH O	0		McKay Way	0	2460				
28290	5 (2019)	70	1995	24	F	Monroe St S		McKay Way	0		S Washington St	0	708				
28290	5 (2019)	70	1995	34	F	Monroe St S		S Washington St	0		Knowlton St	0	158				
28290	5 (2019)	65	1997	34	F	Oak St		Maple Dr	0		Beech Rd	0	1267				
28290	5 (2019)	70	2008	31	F	Peschel St		Jefferson St	158		Termini	0	634				
28290	5 (2019)	70	1997	31	F	W Polk St		Jackson St	0		Harrison St	0	422				
28290	5 (2019)	65	1992	31	F	Porter St		STH 89	0		Lum Ave	0	264				
28290	5 (2019)	70	1964	34	F	Riverside Dr		Bradford Dr	0		Streator Ln	0	686				
28290	5 (2019)	65	2003	31	F	Spring St		Park Ave	0		Lum Ave	0	317				
28290	5 (2019)	70	2004	34	F	Streator Ln		Edison St	0		Riverside Dr	0	370				
28290	5 (2019)	70	1997	34	F	S Washington St		Monroe St S	0		Leschinger St	0	792				
28290	5 (2019)	70	1997	34	F	S Washington St		Leschinger St	0		W Polk St	0	475				
28290	5 (2019)	70	1997	34	F	S Washington St		W Polk St	0		Pierce St	0	370				
28290	5 (2019)	70	1997	34	F	S Washington St		Pierce St	0		E Madison St / STH 19 / STH 89	0	370				
28290	6 (2019)	70	1962	34	F	Adams St		E Polk St	0		Leschinger St	0	158				
28290	6 (2019)	70	1992	36	F	Anna Ct		Anna St	317		Termini	0	633				
28290	6 (2019)	70	2004	34	F	Birch St		Maple Dr	0		Termini	0	158				
28290	6 (2019)	65	2005	36	F	Clarkson Rd		STH 73 Conn / Clarkson Rd	10613		Hickory Ln / Clarkson Rd	0	2429				
28290	6 (2019)	70	2004	31	F	W Dickenson St		Bradford Dr	0		Riverside Dr	0	211				
28290	6 (2019)	70	2010	33	F	Indian Hills Dr		Minnetonka Way / Porter St	0		Hiawatha Trl	0	158				
28290	6 (2019)	70	2010	33	F	Indian Hills Dr		Hiawatha Trl	0		Minnehaha Ln	0	158				
28290	6 (2019)	70	2010	33	F	Indian Hills Dr		Minnehaha Ln	0		Minnetonka Way	0	508				
28290	6 (2019)	70	1999	36	F	Jills Ct		Lum Ave	0		Termini	0	370				
28290	6 (2019)	70	2009	34	F	Leschinger St		Jefferson St	0		Adams St	0	324				
28290	6 (2019)	70	1959	30	F	Leschinger St		Jefferson St	324		Adams St	0	46				
28290	6 (2019)	70	1962	34	F	Leschinger St		Jefferson St	370		Adams St	0	317				
28290	6 (2019)	70	2004	18	F	Milwaukee Ave		Harrison St	0		Van Buren St	0	370				
28290	6 (2019)	70	2003	32	F	W Polk St		S Washington St	0		Monroe St S	0	370				
28290	6 (2019)	70	2003	32	F	W Polk St		Monroe St S	0		Jackson St	0	581				
28290	6 (2019)	70	1997	32	F	W Polk St		Harrison St	0		Van Buren St	0	317				
28290	6 (2019)	70	2004	20	F	Squire St		Termini	0		Jackson St	0	211				
28290	6 (2019)	70	1961	34	F	Streator Ln		Riverside Dr	0		Bradford Dr	0	317				
28290	6 (2019)	55	2013	31	F	Taylor St		Harrison St	0		Jackson St	0	422				
28290	6 (2019)	65	2012	22	F	Taylor St		Jackson St	0		Termini	0	211				
28290	6 (2019)	65	2011	25	F	Taylor St		Termini	0		Mead St / Monroe St S	0	211				
28290	7 (2019)	55	2005	36	F	Bluegrass Trl		Termini	0		Lexington Way	0	432				
28290	7 (2019)	70	2001	34	F	Bradford Dr		Riverside Dr	0		Streator Ln	0	528				
28290	7 (2019)	70	2001	34	F	Bradford Dr		Streator Ln	0		W Dickenson St	0	370				
28290	7 (2019)	70	2001	34	F	Bradford Dr		W Dickenson St	0		Porter St	0	370				
28290	7 (2019)	70	2011	22	F	Clarkson Rd		STH 89 / Clarkson Rd	0		Lum Ave	0	1056				

County - Municipal Code	Current Pavement Rating and Year	Surface			Units (F = Feet/ M = Miles)	On Route	At Route			Toward Route			Section Length				
		Type	Year	Width		Name (Includes prefix, name, type, suffix and extention)	At Municipal Location	Name (Includes prefix, name, type, suffix and extention)	At Offset	Toward Municipal Location	Name (Includes prefix, name, type, suffix and extention)	Toward Offset (Optional Field)					
28290	7 (2019)	70	2011	22	F	Clarkson Rd		Lum Ave	0	14036	Clarkson Rd	0	950				
28290	7 (2019)	65	1981	24	F	Clarkson Rd		Heil St / CTH I / Clarkson Rd	0		Columbus St / Main St	0	211				
28290	7 (2019)	70	2006	36	F	Daniel Dr		McKay Way	0		Termini	0	138				
28290	7 (2019)	70	2006	36	F	Gene Dr		McKay Way	0		Termini	0	194				
28290	7 (2019)	70	1999	36	F	Goehl Rd		Jaystone Ter	106		Lum Ave	0	1003				
28290	7 (2019)	70	1992	36	F	Goehl Rd		Lum Ave	0		Bluegrass Trl / Lexington Way	0	1373				
28290	7 (2019)	70	1997	22	F	Heil St		Portland Rd / STH 19	0		Clarkson Rd / CTH I	0	422				
28290	7 (2019)	70	2010	36	F	Hiawatha Trl		Indian Hills Dr	0		Herron Ct / Herron Dr	0	480				
28290	7 (2019)	70	1999	36	F	Jamie St		Jaystone Ter	0		Termini	0	211				
28290	7 (2019)	70	1999	36	F	Jason Dr		Lum Ave	0		Termini	0	264				
28290	7 (2019)	70	1992	36	F	Jaystone Ter		Anna St	0		Pearl St	0	370				
28290	7 (2019)	70	1992	36	F	Jaystone Ter		Pearl St	0		Jamie St	0	370				
28290	7 (2019)	70	1992	36	F	Jaystone Ter		Jamie St	0		Goehl Rd	0	106				
28290	7 (2019)	70	2006	36	F	Julia Way		McKay Way	0		Termini	0	245				
28290	7 (2019)	70	1996	28	F	Lum Ave		Spring St	0		Porter St	0	106				
28290	7 (2019)	70	1996	34	F	Lum Ave		Porter St	0		Henry Ct / Henry St	0	686				
28290	7 (2019)	70	1996	40	F	Lum Ave		Henry Ct / Henry St	0		Anna St	0	950				
28290	7 (2019)	70	1996	40	F	Lum Ave		Anna St	0		Sunrise Ct	0	264				
28290	7 (2019)	70	1996	40	F	Lum Ave		Sunrise Ct	0		Jason Dr	0	158				
28290	7 (2019)	70	1996	40	F	Lum Ave		Jason Dr	0		Jills Ct	0	158				
28290	7 (2019)	70	1996	40	F	Lum Ave		Jills Ct	0		Goehl Rd	0	475				
28290	7 (2019)	70	1996	40	F	Lum Ave		Goehl Rd	0		Clarkson Rd	0	475				
28290	7 (2019)	70	2000	20	F	McKay Way		W Madison St / STH 19	0		Knowlton St	0	845				
28290	7 (2019)	70	2000	20	F	McKay Way		W Madison St / STH 19	845		Knowlton St	0	634				
28290	7 (2019)	70	1998	40	F	McKay Way		Knowlton St	0		Julia Way	0	627				
28290	7 (2019)	75	2006	40	F	McKay Way		Knowlton St	627		Julia Way	0	112				
28290	7 (2019)	70	2006	40	F	McKay Way		Knowlton St	739		Julia Way	0	96				
28290	7 (2019)	75	2006	40	F	McKay Way		Knowlton St	835		Julia Way	0	19				
28290	7 (2019)	70	2006	40	F	McKay Way		Julia Way	0		Gene Dr	0	757				
28290	7 (2019)	70	2006	40	F	McKay Way		Gene Dr	0		Daniel Dr	0	876				
28290	7 (2019)	70	2006	40	F	McKay Way		Daniel Dr	0		Monroe St S	0	785				
28290	7 (2019)	65	2011	20	F	Mead St		Termini	0		Monroe St S	0	158				
28290	7 (2019)	70	1995	34	F	Monroe St S		Knowlton St	0		Milwaukee Ave	0	105				
28290	7 (2019)	70	1997	34	F	Monroe St S		Knowlton St	105		Milwaukee Ave	0	70				
28290	7 (2019)	70	2003	34	F	Monroe St S		Knowlton St	175		Milwaukee Ave	0	511				
28290	7 (2019)	70	2003	28	F	Monroe St S		Milwaukee Ave	0		W Polk St	0	739				
28290	7 (2019)	65	2011	49	F	Monroe St S		Termini	0		Mead St / Taylor St	0	158				
28290	7 (2019)	65	2011	49	F	Monroe St S		Mead St / Taylor St	0		E Madison St / W Madison St / ST	0	211				
28290	7 (2019)	70	2004	31	F	Park Ave		Boorman St	0		E Dickenson St	0	264				
28290	7 (2019)	70	2004	31	F	Park Ave		E Dickenson St	0		Spring St	0	106				
28290	7 (2019)	57	2004	31	F	Park Ave		E Dickenson St	106		Spring St	0	211				
28290	7 (2019)	65	2009	32	F	Pierce St		S Washington St	0		Jefferson St	0	475				
28290	7 (2019)	55	2009	32	F	Pierce St		Jefferson St	0		Adams St	0	422				

County - Municipal Code	Current Pavement Rating and Year	Surface			Units (F = Feet/ M = Miles)	On Route	At Route			Toward Route			Section Length				
		Type	Year	Width		Name (Includes prefix, name, type, suffix and extention)	At Municipal Location	Name (Includes prefix, name, type, suffix and extention)	At Offset	Toward Municipal Location	Name (Includes prefix, name, type, suffix and extention)	Toward Offset (Optional Field)					
28290	7 (2019)	70	2013	34	F	Streator Ln		Crestview Dr	0		Minnetonka Way	0	317				
28290	7 (2019)	70	1994	36	F	Sunrise Ct		Termini	0		Lum Ave	0	264				
28290	8 (2019)	70	2002	24	F	Bluegrass Trl		Termini	0		Goehl Rd / Lexington Way	0	158				
28290	8 (2019)	70	2002	24	F	Bluegrass Trl		Goehl Rd / Lexington Way	0		Termini	0	106				
28290	8 (2019)	70	2009	32	F	Boorman St		STH 89	0		Lum Ave	0	264				
28290	8 (2019)	70	2009	32	F	Boorman St		Lum Ave	0		Park Ave	0	317				
28290	8 (2019)	70	2016	36	F	Canal Rd		W Madison St / STH 19	0		Cherry Ln / Canal Rd	0	2482				
28290	8 (2019)	70	2005	36	F	Derby Dr		Lexington Way	0		Termini	0	186				
28290	8 (2019)	65	2005	36	F	Lexington Way		Bluegrass Trl / Goehl Rd	0		Derby Dr	0	422				
28290	8 (2019)	65	2005	36	F	Lexington Way		Bluegrass Trl / Goehl Rd	422		Derby Dr	0	317				
28290	8 (2019)	65	2005	36	F	Lexington Way		Bluegrass Trl / Goehl Rd	739		Derby Dr	0	224				
28290	8 (2019)	65	2005	36	F	Lexington Way		Derby Dr	0		Bluegrass Trl	0	452				
28290	8 (2019)	65	2005	36	F	Lexington Way		Bluegrass Trl	0	14036	Clarkson Rd	0	215				
28290	8 (2019)	55	2009	32	F	Lum Ave		Boorman St	0		E Dickenson St	0	317				
28290	8 (2019)	70	1996	28	F	Lum Ave		E Dickenson St	0		Spring St	0	317				
28290	8 (2019)	70	2016	36	F	Milwaukee Ave		Monroe St S	0		Lincoln St	0	422				
28290	8 (2019)	70	2016	36	F	Milwaukee Ave		Lincoln St	0		Jackson St	0	211				
28290	8 (2019)	70	1992	36	F	Pearl St		Jaystone Ter	0		Termini	0	211				
28290	8 (2019)	70	2014	36	F	Railroad Ave		E Madison St / STH 89	0		Pierce St	0	581				
28290	8 (2019)	70	2014	36	F	Railroad Ave		Pierce St	0		Termini	0	53				
28290	9 (2019)	70	2018	30	F	Cleveland St		Mill St	0		Hendricks St	0	898				
28290	9 (2019)	70	2018	36	F	Commercial Ave		Industrial Ln	53		Termini	0	470				
28290	9 (2019)	70	2018	30	F	Mill St		E Madison St / STH 19 / STH 89	0		Cleveland St	0	528				
28290	9 (2019)	70	2018	30	F	Mill St		Cleveland St	0		Termini	0	739				
28290	9 (2019)	70	2013	52	F	Pierce St		Railroad Ave	0		Termini	0	158				
28290	9 (2019)	70	2017	35	F	Porter St		Indian Hills Dr / Minnetonka Way	0		Crestview Dr	0	475				
28290	9 (2019)	65	2017	34	F	Porter St		Crestview Dr	0		Bradford Dr	0	264				
28290	9 (2019)	65	2017	34	F	Porter St		Bradford Dr	0		Edison St	0	317				
28290	9 (2019)	65	2017	34	F	Porter St		Edison St	0		STH 89	0	317				
28290	10 (2019)	70	2019	28	F	Edison St		Termini	0		Franklin St	0	158				
28290	10 (2019)	70	2019	28	F	Edison St		Franklin St	0		Streator Ln	0	370				
28290	10 (2019)	70	2019	28	F	Edison St		Streator Ln	0		W Dickenson St	0	422				
28290	10 (2019)	70	2019	31	F	Edison St		W Dickenson St	0		Porter St	0	422				
28290	10 (2019)	70	2019	30	F	Franklin St		STH 89	0		Edison St	0	370				

NOTE: If Previous Pavement Rating and Year column blank, previous submitted rating incompatible with surface type OR no rating data available.

City of Waterloo, Wisconsin
PASER SCORES
Municipal Owned Sites



August 7, 2019

An inspection on August 7, 2019, was performed on the City of Waterloo's Municipal Properties was performed to assess the condition of parking lots, and pedestrian pathways. The scores below are reflective of the same PASER Scoring system used to assess the condition of public roadways. The scoring system is also provided for guidance.

City of Waterloo Municipal Properties

PASER Score	LOCATION	NOTES
5	Fire Department - West Parking Lot	
4	Fire Department - East Parking Lot	
4	City Hall Parking Lot	
5	Karl Junginger Memorial Library Parking Lot	
6	Trailhead Facility Parking Lot	
6	DPW Garage - South Parking Lot	
4	DPW Garage - North Parking Lot	
4	South Monroe Parking Lot - West Side	
6	South Monroe Parking Lot - East Side	
4	Ice Skating Rink Parking Lot	
4	Park Access Road - West End	
4	Park Access Road - East End	
7	Industrial Park Path	Industrial Park to Park Road
5	Fireman's Park Path	Park Road to Boorman Street
5	Fireman's Park Path	Pedestrian Bridge to Mill Street
5	South Monroe Bike Path	
8	River Walk	Adjacent to Hawthorn & Stone Development
5	Pedestrian Path	Between Minnetonka Way & Crestview Drive

PASER RATING SYSTEM

Surface Rating	Condition	General Condition/Treatment Measures
10	Excellent	New construction
9	Excellent	Recent overlay/Like new
8	Very Good	Recent sealcoat or new cold mix. Little or no maintenance required.
7	Good	First signs of aging. Maintain with routine crack sealing.
6	Good	Shows signs of aging. Sound structural condition. Could extend life w/ sealcoat.
5	Fair	Surface aging. Sound structural condition. Needs seal coat or overlay. (>2")
4	Fair	Significant aging and first signs of needing strengthening. Needs overlay (<2")
3	Poor	Needs patching and repair prior to major overlay. Milling and overlay recommended
2	Very Poor	Severe deterioration. Needs reconstruction with extensive base repair.
1	Failed	Failed. Needs total reconstruction.

City of Waterloo Public Works & Property Committee Annual Calendar

- Meeting night: 1st Thursday of month at 6:00 pm
- Monthly recurring: (1) review of Capital Projects; (2) monitor defined Progress Measures

JANUARY
<input type="checkbox"/> Oversight of bid process for future year capital purchases & contract services
FEBRUARY
<input type="checkbox"/> Notify Mayor of reappointment interest
MARCH
<input type="checkbox"/> Identify grant application opportunities
APRIL
<input type="checkbox"/> Mayoral Committee appointments
MAY
<input type="checkbox"/> Review and realign Progress Measures as needed tying back to Comprehensive Plan
<input type="checkbox"/> Update annual calendar
<input type="checkbox"/> Tour of municipal facilities
JUNE
<input type="checkbox"/> Mayor's 2020 Budget start date.
JULY
<input type="checkbox"/> Traditional beginning of budget consideration with budget memo to department heads.
<input type="checkbox"/> § 53-14 Recommending updated multi-year capital improvement plan to Finance, Insurance & Personnel Committee
<input type="checkbox"/> Review DPW future year budget submittal
- Operational budget
<input checked="" type="checkbox"/> Programs & Services provided
- Capital Budget
<input checked="" type="checkbox"/> Street surface maintenance program
<input checked="" type="checkbox"/> Street/Utility reconstruction plan
AUGUST
<input type="checkbox"/> PASER review (<u>P</u> avement <u>S</u> urface <u>E</u> valuation & <u>R</u> ating) – A 1-10 rating system for road pavement condition using visual inspection to evaluate pavement surface conditions
SEPTEMBER
<input type="checkbox"/> Review of municipal facility needs (multi-year)
OCTOBER
<input type="checkbox"/> Evaluating the municipal solid waste management system; trash-recycling service performance & contract
<input type="checkbox"/> Oversight of bid process for future year capital purchases & contract services
<input type="checkbox"/> Review of municipal facility needs (multi-year)
NOVEMBER
<input type="checkbox"/> Oversight of bid process for future year capital purchases & contract services
<input type="checkbox"/> Review of municipal facility needs (multi-year)
<input type="checkbox"/> Review of City Forestry Plan
DECEMBER
<input type="checkbox"/> Oversight of bid process for future year capital purchases & contract services
<input type="checkbox"/> Impact fee needs assessment update based on prior months review
<input type="checkbox"/> Review of municipal facility needs (multi-year)

NOTES FROM MUNICIPAL CODE

§ 53-14 Capital improvement program policy.

Policy. The City will make all capital improvements in accordance with an adopted capital improvement program. The City will develop a five-year plan for capital improvements and update it annually.

C. Procedure. The City of Waterloo Finance, Insurance and Personnel Committee or its designee shall, prior to each annual budget process, submit a capital improvement plan consisting of a project description, estimated costs and probable funding sources to the Council for its consideration. The Council shall act on the recommendations in a timely manner.

§ 332-1 Committee responsible for trees.

The Public Works and Property Committee shall, subject to the supervision and control of the Council, and except as herein provided, have jurisdiction and direction over all trees planted and growing in and upon City-owned property; that part of every street, the grade of which has been established, lying between the lot line and the curb; and trees on any property which may in any way have effect upon public property and upon the public welfare of the City, and for the planting, care, maintenance, protection and removal thereof. The Committee may make such rules and regulations as it may deem advisable for carrying out the purpose of this chapter.

§ 332-4 Removal of trees and stumps; replacement of trees.

A. All dead, hazardous and infected trees in the public right-of-way will be removed by the City at the expense of the City. All other trees in the public right-of-way shall be removed at the expense of the owner of the abutting property. If trees are removed by the owner of the abutting property, he shall cause all stumps to be removed and the area cleaned of all branches, leaves and other debris. If such is not done in a manner satisfactory to the Tree Committee, the Committee may order the Director of Public Works to do so and may charge the expense to the abutting property, pursuant to § 66.0627, Wis. Stats.

B. If a tree is removed from a tree lawn less than six feet wide, a tree will be provided by the City at 50% of the municipal cost to property owners and will be planted on the property owner's front lawn, providing that the Public Works Director determines that the property has sufficient front yard space to accommodate a tree. All municipally provided trees shall become the full responsibility of the property owner.

[Added 2-20-2014 by Ord. No. 2014-02]